

## SERVICE CHANGES as of January 8, 2012

There are some significant changes that may affect your travel opportunities. Please review these changes prior to taking a bus trip. Some of the changes include:

**Route 795** 3:43 a.m. trip departing Lancaster Metrolink has been eliminated

**Route 795** 6:57 p.m. trip departing Santa Clarita Metrolink has been eliminated

**Route 795** trip departing Santa Clarita Metrolink at 5:39 p.m. has been adjusted to depart at 6:15 p.m.

**Route 797** trip departing Santa Clarita Metrolink at 5:27 a.m. has been adjusted to depart at 5:30 a.m.

**Route 797** now has an additional trip departing Santa Clarita Metrolink at 5:45 a.m.

**Route 797** now has an additional trip departing Century City at 3:45 p.m.



### INFORMATION

661-294-1BUS (1287)

TDD 661-295-6382 or 800-826-7280

All schedules are available online at

[santaclaritatransit.com](http://santaclaritatransit.com)



All City of Santa Clarita Transit buses and vans are wheelchair accessible.

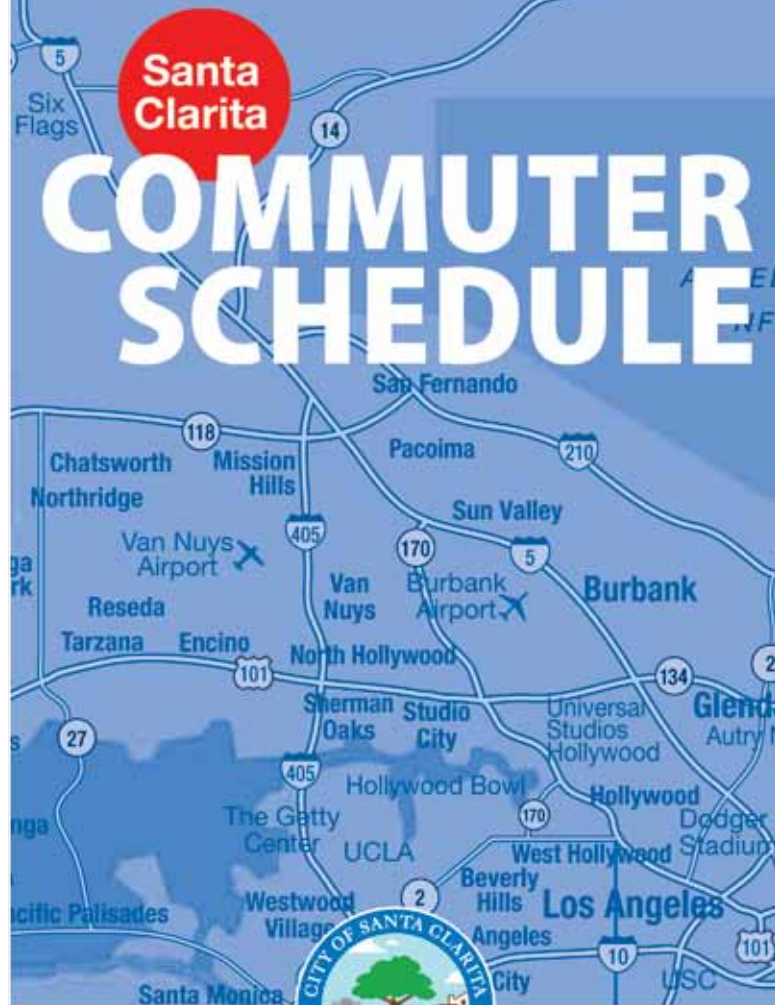


Printed on recycled paper.



# JANUARY 2012

Effective January 8



City of  
**SANTA CLARITA  
TRANSIT**

**661-294-1BUS (1287)**

**SantaClaritaTransit.com**

*Welcome Aboard!*

**The City of Santa Clarita**

# Transit Commuter Express Bus

The Transit Commuter Express Bus offers a convenient, cost-effective, comfortable way to travel to Los Angeles, the San Fernando Valley, and the Antelope Valley.

Skip the stress of driving in morning traffic! Instead, enjoy your commute in a comfortable reclining seat with ample leg room, overhead lighting for reading, and individual climate control vents. You'll arrive at your destination relaxed and ready for your day!

Inside this guide you will find complete maps and schedules for all City of Santa Clarita Transit Commuter Express Routes.

For connections to METRO, please be sure to visit [metro.net](http://metro.net)  
For trip planning information, visit [go511.com](http://go511.com)

*Whether it's your first ride or you've been a customer for years, City of Santa Clarita Transit appreciates you using our services.*



## **EZ Transit Pass**

The EZ transit pass is a zoned-base regional monthly pass that provides a FREE transfer to twenty-five other participating bus operators in Los Angeles County including METRO. Santa Clarita Valley is rated at Zones 3, 4, 5, and 8. See page 19 for your zones.

## **Transfer Policy**

See [SantaClaritaTransit.com](http://SantaClaritaTransit.com) for more information.

## **Interagency/ Metro to Muni Transfer**

- Sold only on commuter routes traveling outbound from Santa Clarita.
- Available for purchase for \$.50 when you pay your fare at time of boarding.
- Valid for one ride within two hours from time of purchase and must be surrendered to the bus operator.
- Worth \$1.00 credit towards the full cash fare on inbound Santa Clarita commuter routes.
- Worth \$.50 credit towards the reduced cash fare for eligible seniors and persons with disabilities on inbound Santa Clarita commuter routes.
- Interagency and Metro to Muni Transfers are not valid on local bus routes.

## *Commuter Etiquette*

Please be considerate of your fellow commuters:

- Electronic devices such as laptops and portable DVD players are permitted on the bus. However, all electronic headphone devices should be for your ears only.
- Talk low so no one will know.
- Don't engage in "cell yell" – most devices have sensitive microphones that can pick up even a whisper.

*Thank you!*

# Welcome and General Information

## Santa Clarita Transit Monthly Passes

- **Local Monthly Passes** Valid only on local routes. Local passes are no longer valid on commuter routes and do not count as a credit towards another ride.
- **Commuter Monthly Passes** Accepted on all local routes and valid for one cash fare per trip. Commuter monthly passes are only valid on the route it was purchased for. For example, passengers connecting from a Route 795 to Route 799 with a 795 pass will need to pay the 799 fare.

## EZ transit passes\*

- **Full Fare** Worth \$1.00 credit towards any higher zone commuter route full cash fare. For example, if you have a Zone 5 EZ transit pass and wish to ride a Zone 8 commuter route, your pass will be worth \$1.00 towards the cash fare.
- **Reduced Fare** Worth \$.50 credit towards the any higher zone commuter route reduced cash fare route. For example, if you have a Zone 5 EZ transit pass and wish to ride a Zone 8 commuter route, your pass will be worth \$.50 towards the cash fare.
- Passes with a higher zone may be used on lower zoned routes, good for one ride per use.

## Metrolink Passes

If a customer boards a bus without valid Metrolink media, the full cash fare will be collected.

- **One-Way** Valid for one boarding on any Santa Clarita Transit route on the date of purchase and must be surrendered to bus operator at time of use.
- **Round-Trip** Valid for two boardings on any Santa Clarita Transit route on the date of purchase.
- **10-Trip** Valid for one boarding per machine validation on any Santa Clarita Transit route.
- **7-Day Pass** Valid on any Santa Clarita Transit route during the 7 days printed on the pass.
- **Weekend Pass** Valid on any Santa Clarita Transit route during the weekend printed on the pass.
- **Monthly Pass** Valid on any Santa Clarita Transit route during the calendar month printed on the pass.

**Please Note/Refunds:** *Schedules are subject to change without notice. It is our desire to maintain scheduled time whenever possible. However, safety is our primary consideration. Weather, traffic, road construction, and other factors may affect operating conditions. Therefore, schedules cannot be guaranteed. Santa Clarita Transit assumes no responsibility for lost, stolen or damaged passes. No refunds will be given. Santa Clarita Transit assumes no responsibility for delays, service annulments, etc. caused by weather, road/highway conditions, accidents, acts of God, etc.*

## Helpful Phone Numbers Transit Information

661-294-1287

## Lost & Found

661-295-6328 (Weekdays)

## Holiday Schedule

No service on New Years Day, Memorial Day, Independence Day, Labor Day, Thanksgiving, or Christmas Day. Check for onboard Rider Alerts for altered schedules on additional holidays.

## Parking

Parking is available at Metrolink Stations. For other locations, please visit our website at [SantaClaritaTransit.com](http://SantaClaritaTransit.com)

## Your Rights

The City of Santa Clarita operates its programs without regard to race, color, and national origin in accordance with Title VI of the Civil Rights Act. Any person who believes she or he has been aggrieved by any unlawful discriminatory practice under Title VI may file a complaint with the City of Santa Clarita.

For more information on the City of Santa Clarita's civil rights program, and the obligations and procedures to file a complaint, contact 661-295-6300, (TDD 661-295-6832); email [aaguilar@santa-clarita.com](mailto:aaguilar@santa-clarita.com); or visit our administrative office at 28250 Constellation Rd., Santa Clarita, CA 91355. For more information, visit [www.santaclaritatransit.com](http://www.santaclaritatransit.com).

If information is needed in another language contact, 661-295-6300.

## ROUTE 796 WARNER CENTER

### ROUTE 796 WEEKDAY MORNINGS: From Santa Clarita to Chatsworth, Canoga Park, and Warner Center

A.M. PASSENGER PICK UP					
Santa Clarita Metrolink	Cinema Dr & Valencia	McBean Pkwy & Del Monte	Lyons & Orchard Village	Newhall Metrolink	Newhall Ave & Sierra Hwy
5:04	5:09	5:15	5:21	5:25	5:30
5:28	5:33	5:39	5:45	5:49	5:54
6:00	6:05	6:11	6:17	6:21	6:27
6:27	6:32	6:38	6:44	6:48	6:57
6:57	7:02	7:08	7:14	7:18	7:27

Please see map on page 12.

A.M. PASSENGER DROP OFF						
Chaminade Middle School	De Soto & Devonshire	De Soto & Nordhoff	De Soto & Erwin	Canoga & Burbank	Victory & Canoga	Victory & Topanga
	5:51	5:54	6:02	6:08	6:13	6:15
	6:20	6:23	6:31	6:37	6:42	6:44
	6:56	6:59	7:07	7:13	7:18	7:20
7:36		7:39	7:47	7:53	7:58	8:00
	8:06	8:09	8:17	8:23	8:28	8:30

Please see map on page 14.

### ROUTE 796 WEEKDAY AFTERNOONS: From Chatsworth, Canoga Park, and Warner Center to Santa Clarita

P.M. PASSENGER PICK UP					
Victory & Topanga	Victory & Canoga	Canoga & Burbank	De Soto & Erwin	De Soto & Nordhoff	De Soto & Devonshire
3:35	3:38	3:41	3:45	3:57	4:00
4:05	4:08	4:11	4:15	4:27	4:30
4:30	4:33	4:36	4:40	4:52	4:55
5:00	5:03	5:06	5:10	5:22	5:25
6:20	6:23	6:26	6:30	6:42	6:45

Please see map on page 14.

P.M. PASSENGER DROP OFF					
Newhall Ave & Sierra Hwy	Newhall Metrolink	Lyons & Orchard Village	McBean Pkwy & Del Monte	Cinema Dr & Valencia	Santa Clarita Metrolink
4:45	4:50	4:53	4:59	5:05	5:10
5:05	5:10	5:13	5:19	5:24	5:29
5:30	5:35	5:38	5:44	5:49	5:54
6:00	6:05	6:08	6:14	6:19	6:24
7:08	7:13	7:16	7:22	7:27	7:32

Please see map on page 12.

## ROUTE 791 WARNER CENTER

### ROUTE 791 WEEKDAY MORNINGS: From Canoga Park, Chatsworth, and Warner Center to Santa Clarita

A.M. PASSENGER PICK UP		
Topanga & Victory	Chaminade High School	Chatsworth Metrolink
6:15		6:30
6:46		7:01
7:20	7:36	7:45
8:00		8:15
8:30		8:45

Please see map on page 13.

A.M. PASSENGER DROP OFF			
Valencia & Rockwell	McBean & Magic Mtn Pkwy	Rye Cyn & Ave Stanford	Ave Stanford & Technology
6:55	7:00	7:07	7:10
7:31	7:36	7:43	7:46
8:15	8:20	8:27	8:30
8:42	8:47	8:54	8:57
9:12	9:17	9:24	9:27

Please see map on page 12.

### ROUTE 791 WEEKDAY AFTERNOONS: From Santa Clarita to Canoga Park, Chatsworth, and Warner Center

P.M. PASSENGER PICK UP			
Ave Technology & Ave Hall	Rye Cyn & Ave Stanford	McBean & Magic Mtn Pkwy	Valencia & Rockwell
2:20	2:23	2:28	2:34
3:10	3:13	3:18	3:24
3:42	3:45	3:50	3:56
5:04	5:07	5:12	5:18

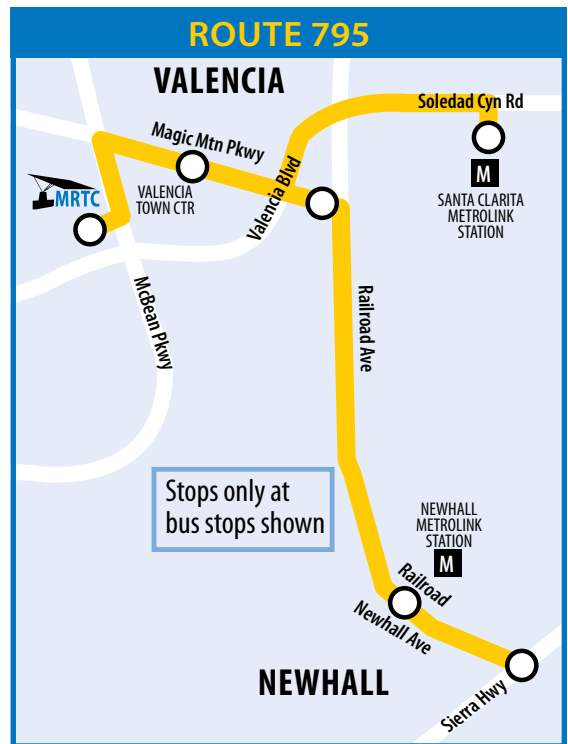
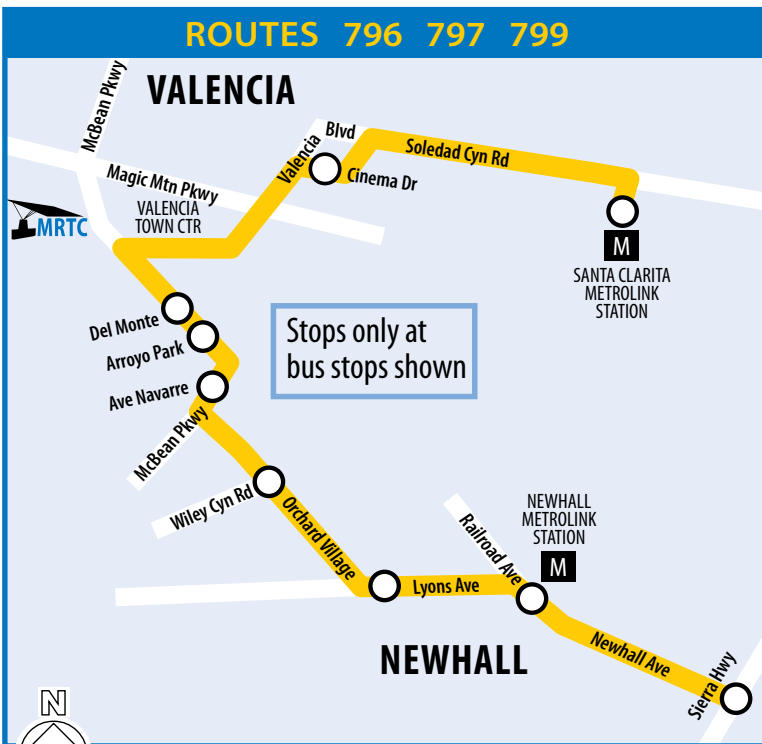
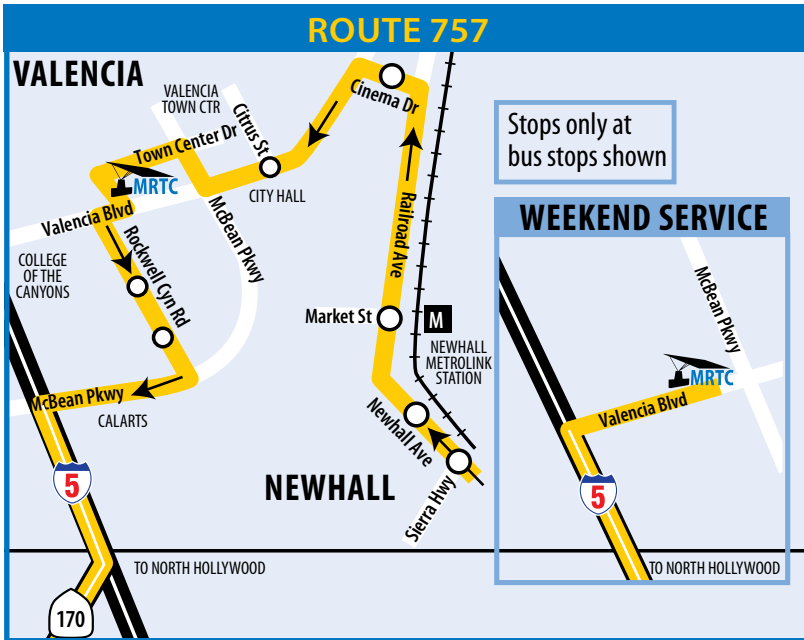
Please see map on page 12.

P.M. PASSENGER DROP OFF		
Chatsworth Metrolink	Chaminade High School	Topanga & Victory
3:02	3:15	3:24
3:52		4:17
4:24		4:49
5:46		6:11

Please see map on page 13.

PM = BOLD

## ROUTE MAPS SANTA CLARITA



MCBEAN REGIONAL TRANSIT CENTER



METROLINK STATION

## ROUTE MAPS DESTINATIONS

### ROUTE 757

#### NORTH HOLLYWOOD



### ROUTE 791

#### CHATSWORTH

Stops only at bus stops shown



### ROUTES 792 797

#### WESTWOOD

#### CENTURY CITY

Stops only at bus stops shown



Maps Not to Scale

○ Bus Stop

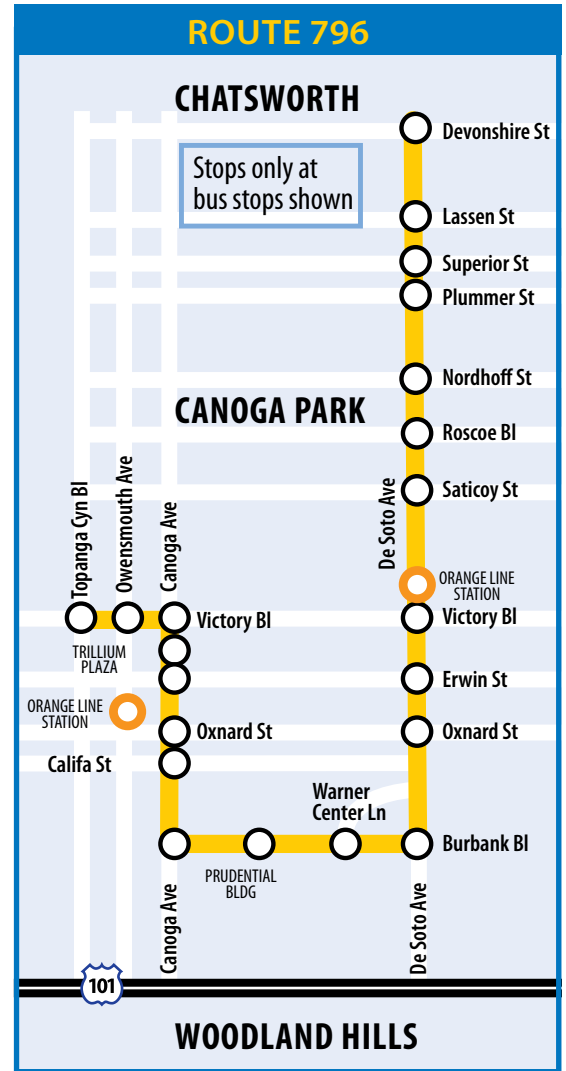
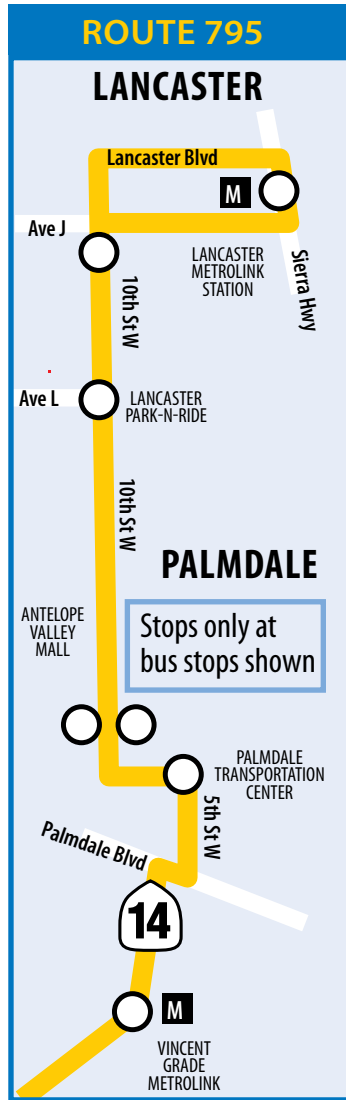


METROLINK STATION

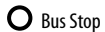


ORANGE LINE STATION

## ROUTE MAPS DESTINATIONS



Maps Not to Scale



METROLINK STATION



ORANGE LINE STATION